

# N4-N15 Sligo Urban Improvement Scheme

## TA/85 Preliminary Design Report

# Appendix F Drawings



SLIGO COUNTY COUNCIL  
County Hall  
Riverside  
Sligo  
Co. Sligo  
Tel: +353 71 9111111  
<http://www.sligococo.ie/>

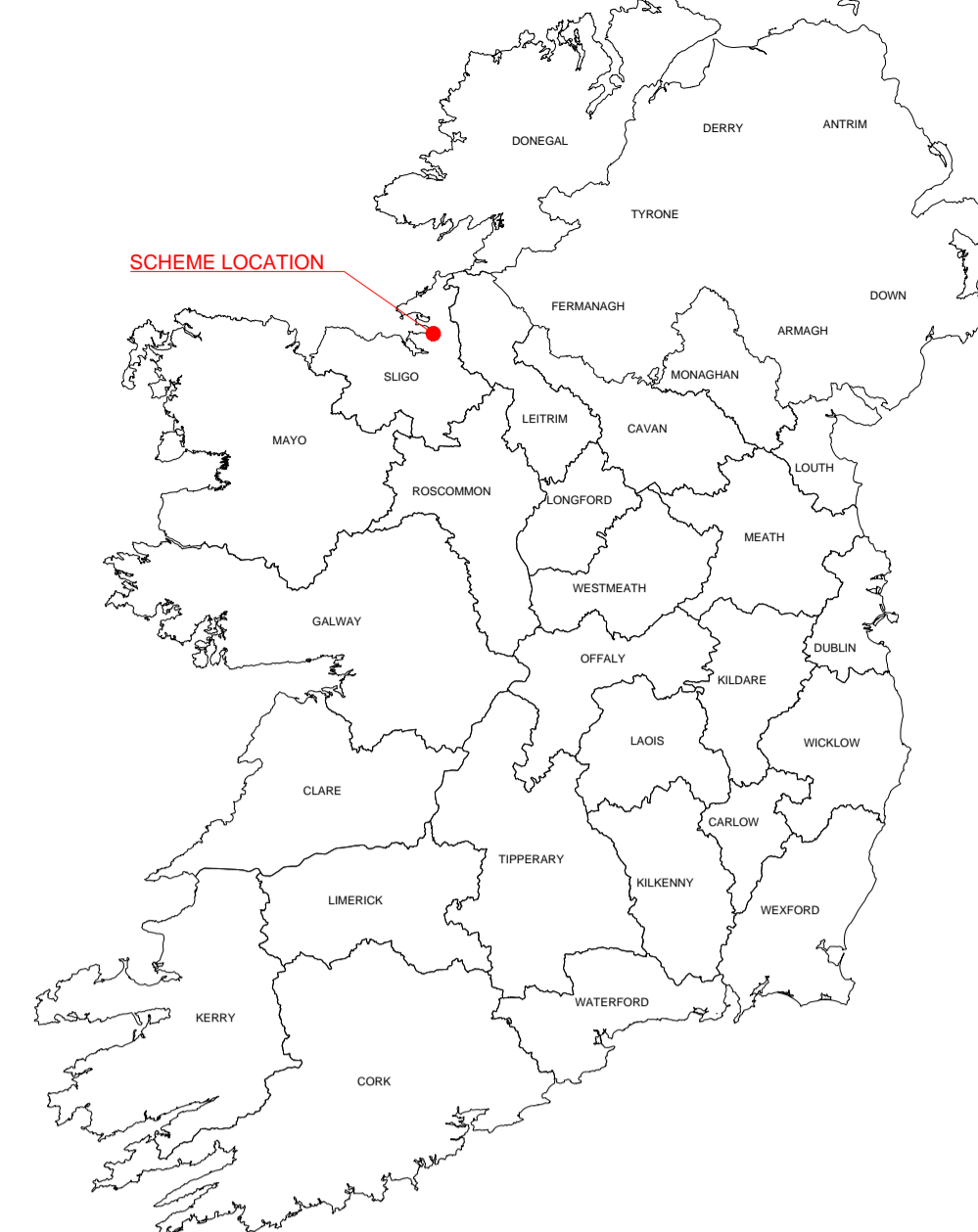


Rev	By	Date	Description

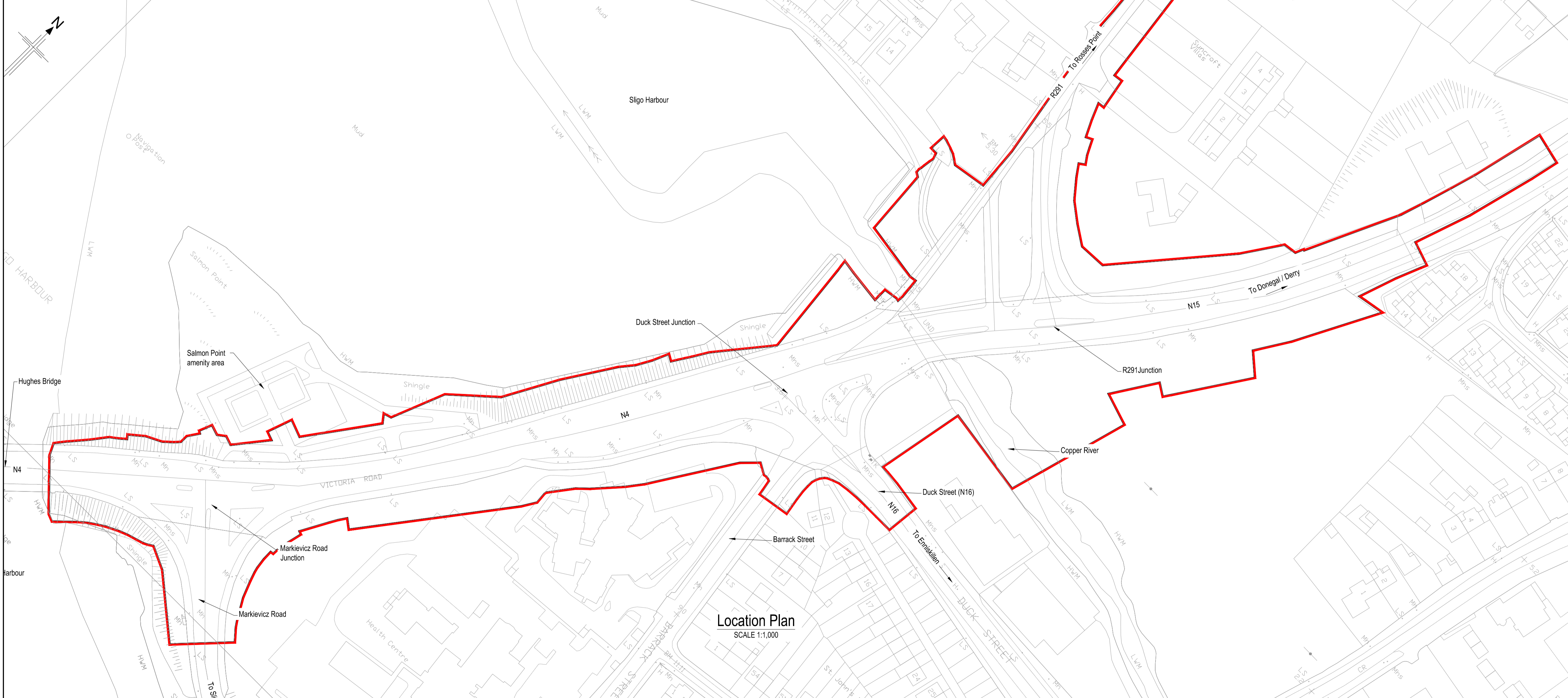
Project: N4-N15 SLIGO URBAN IMPROVEMENT SCHEME		
Component:		
Title: TA/85 Preliminary Design Report		
Designed:	File Name:	Drawing No.
Drawn:	Original scales:	
Checked:	Date:	

Legend:

  N4 Sligo Urban Improvement Scheme



Location Plan  
NTS



Location Plan  
SCALE 1:1,000



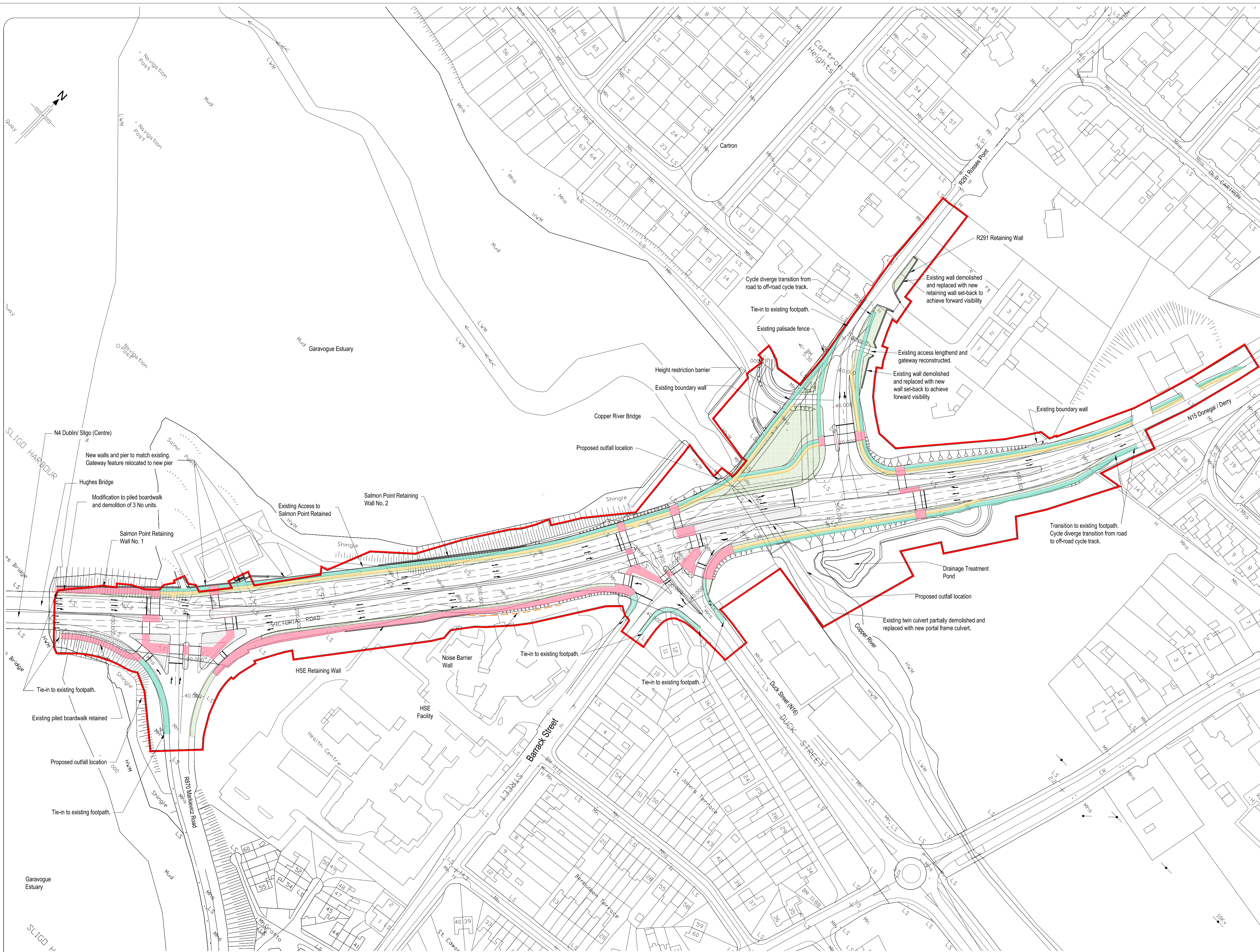
SLIGO COUNTY COUNCIL  
County Hall  
Riverside  
Sligo  
Co. Sligo  
Tel: +353 71 9111111  
<http://www.sligooco.ie/>




Rev	By	Date	Description
0	SJ	June 2016	First Issue
1	SJ	Oct 2016	Second Issue
2	SJ	Dec 2016	Third Issue
3	GH	April 2017	Fourth Issue

Project:	N4-N15 SLIGO URBAN IMPROVEMENT SCHEME		
Component:	TA85 Preliminary Design Report		
Title:	Location Plan		
Designed: GH	File Name:	Drawing No:	
Drawn: SJ	Original scales: As shown @ A1	32106101/PDR/001	
Checked: GH	Date: April 2017		

- Legend**
- Off Road Cycle Track
  - Footpath
  - Combined Footway/ Cyclepath
  - Grassed Verge
  - Pedestrian Deterrent Pavement
  - Traffic Island

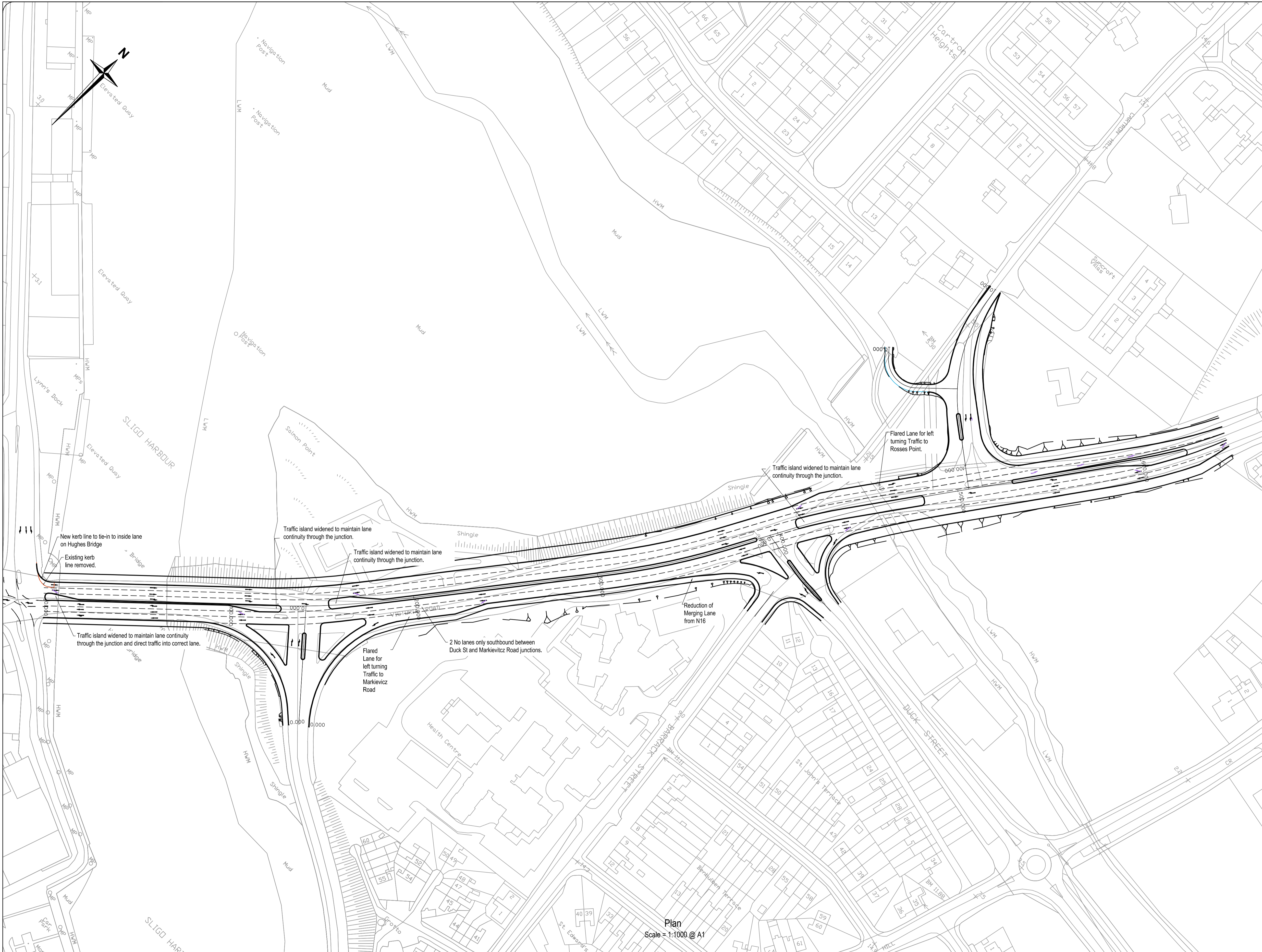


SLIGO COUNTY COUNCIL  
County Hall  
Riverside  
Sligo  
Co. Sligo  
Tel: + 353 71 911111  
http://www.sligococo.ie/



Rev	By	Date	Description
0	SJ	June 2016	First Issue
1	SJ	Aug 2016	Second Issue
2	SJ	Oct 2016	Third Issue
3	SJ	Dec 2016	Fourth Issue
4	GH	April 2017	Fifth Issue
5	GH	June 2017	Sixth Issue

Project:	N4-N15 SLIGO URBAN IMPROVEMENT SCHEME		
Component:	TA85 Preliminary Design Report		
Title:	Scheme Plan		
Designed: GH	File Name:		Drawing No.
Drawn: SJ	Original scales:	1:1000 @ A1	32106101/PDR/010
Checked: GH	Date:	June 2017	



Drawing Number 32106101/PDR/021

© Ordnance Survey Ireland. All rights reserved.  
Licence number 2010/20 CCMA/ Sligo County Council

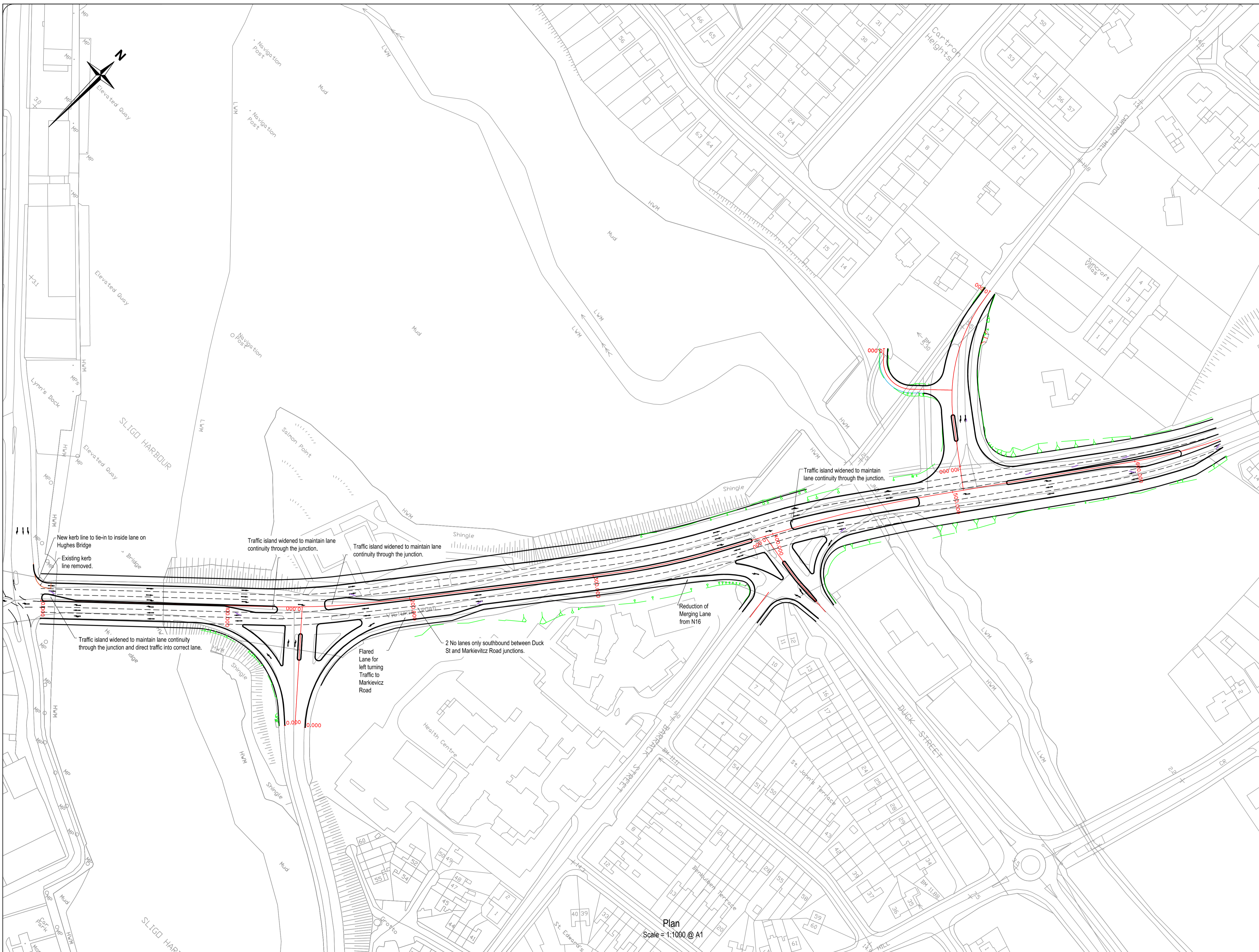


SLIGO COUNTY COUNCIL  
County Hall  
Riverside  
Sligo  
Co. Sligo  
Tel: +353 71 9111111  
<http://www.sligo.gov.ie/>



Rev	By	Date	Description
0	SJ	Aug 2016	First Issue

Project: N4-N15 SLIGO URBAN IMPROVEMENT SCHEME	
Component: TAB5 Preliminary Design Report	
Title: Do Something Option 1	
Designed: GH	File Name: 32106101 NRA MFC Lot 1\F104 - Call Off Contracts\F104 14 N4 Sligo
Drawn: SJ	Original scales: 1:1000 @ A1
Checked: GH	Date: Aug 2016
Drawing No: 32106101/PDR/021	



Plan  
Scale = 1:1000 @ A1

© Ordnance Survey Ireland. All rights reserved.  
Licence number 2010/20 CCMA/ Sligo County Council



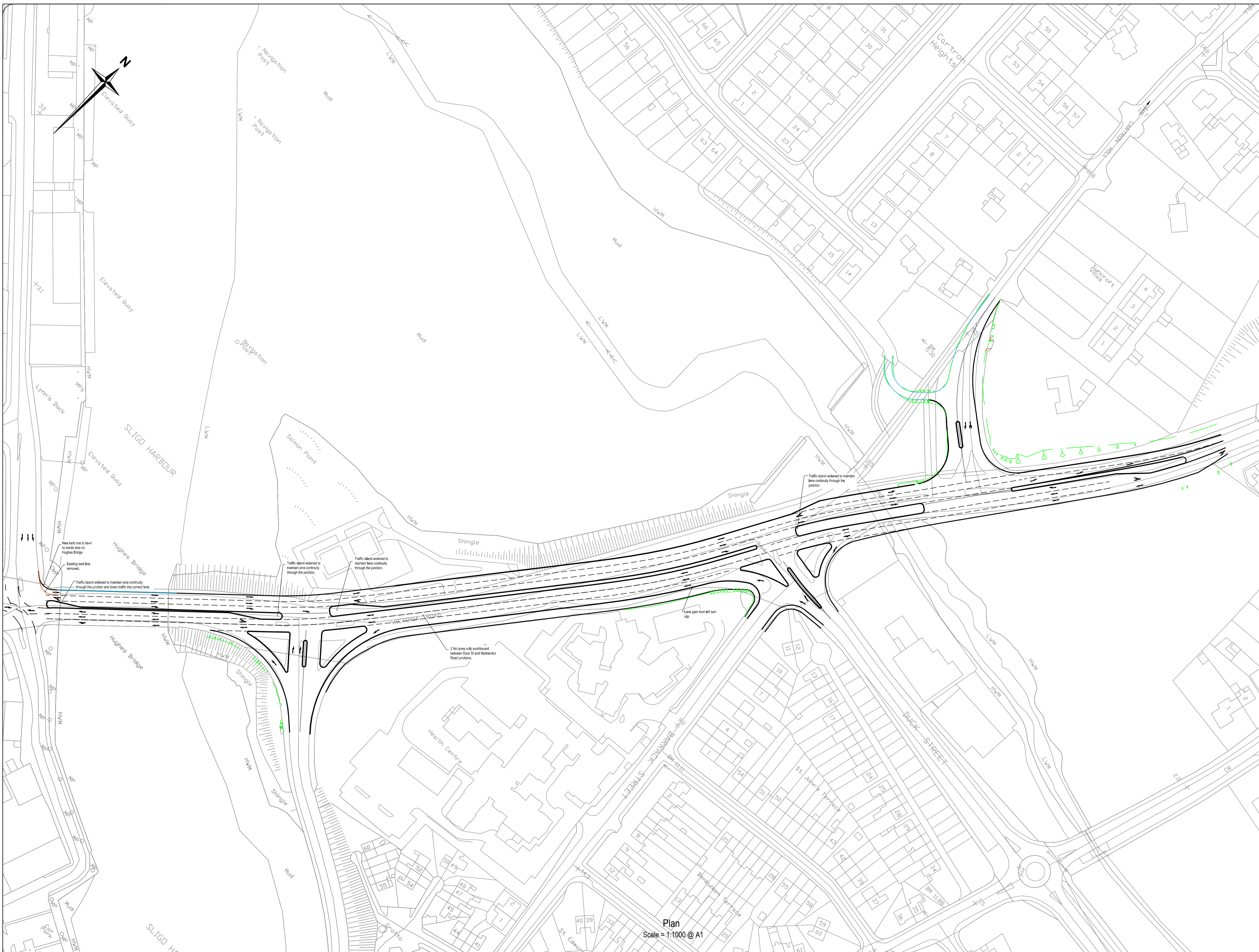
SLIGO COUNTY COUNCIL  
County Hall  
Riverside  
Sligo  
Co. Sligo  
Tel: + 353 71 911111  
<http://www.sligooco.ie/>



Merrion House  
Merrion Road  
Dublin 4  
Tel: +353 1 2695666  
<http://www.jacobs.com/>

Rev	By	Date	Description
0	SJ	Aug 2016	First Issue

Project: N4-N15 SLIGO URBAN IMPROVEMENT SCHEME	
Component: TAB5 Preliminary Design Report	
Title: Do Something Option 2	
Designed: PK	File Name: 32106101 NRA MFC Lot 11File 04 - Call Off Contracts/File 04.14 N4 Sligo
Drawn: SJ	Original scales: 1:1000 @ A1
Checked: GH	Date: Aug 2016
Drawing No: 32106101/PDR/022	



Plan  
Scale = 1:1000 @ A1

© Ordnance Survey Ireland. All rights reserved.  
Licence number 2010/20 CCMA/ Sligo County Council



SLIGO COUNTY COUNCIL  
County Hall  
Riverside  
Sligo  
Co. Sligo  
Tel: +353 71 911111  
<http://www.sligooco.ie/>

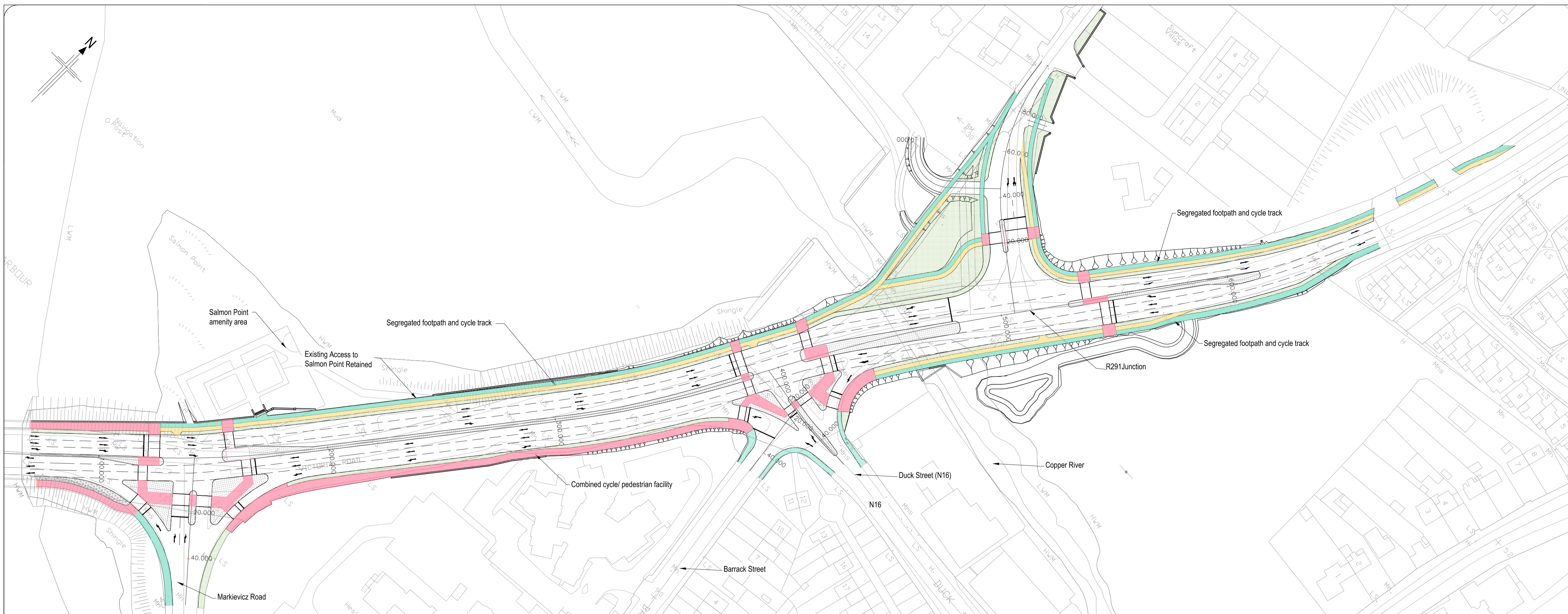


Rev	By	Date	Description
0	SJ	Aug 2016	First Issue

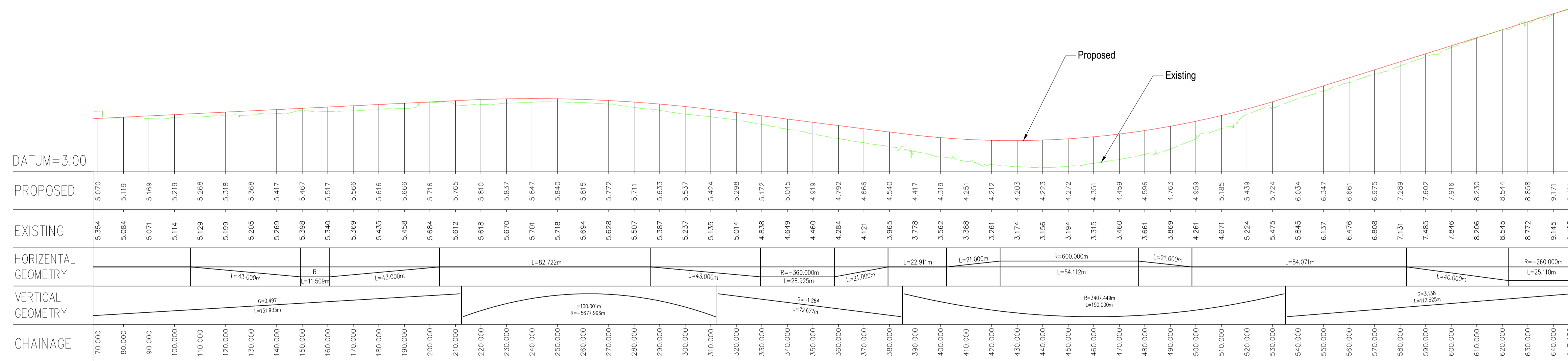
Project: N4-N15 SLIGO URBAN IMPROVEMENT SCHEME	
Component: TAB5 Preliminary Design Report	
Title: Do Something Option 3	
Designed: PK	File Name: 32106101 NRA MFC Lot 1\Ffile 04 - Call Off Contracts\Ffile 04.14 N4 Sligo
Drawn: SJ	Original scales: 1:1000 @ A1
Checked: GH	Date: August 2016
Drawing No: 32106101/PDR/023	

Legend

-  Off Road Cycle Track
-  Footpath
-  Combined Footway/ Cyclepath
-  Grassed Verge
-  Pedestrian Deterrent Pavement
-  Traffic Island



Plan  
Scale 1:1000



Long Section along Proposed Centerline  
Horizontal Scale = 1:1000, Vertical Scale = 1:100



SLIGO COUNTY COUNCIL  
County Hall  
Riverside  
Sligo  
Co. Sligo  
Tel: +353 71 9111111  
http://www.sligo.gov.ie/

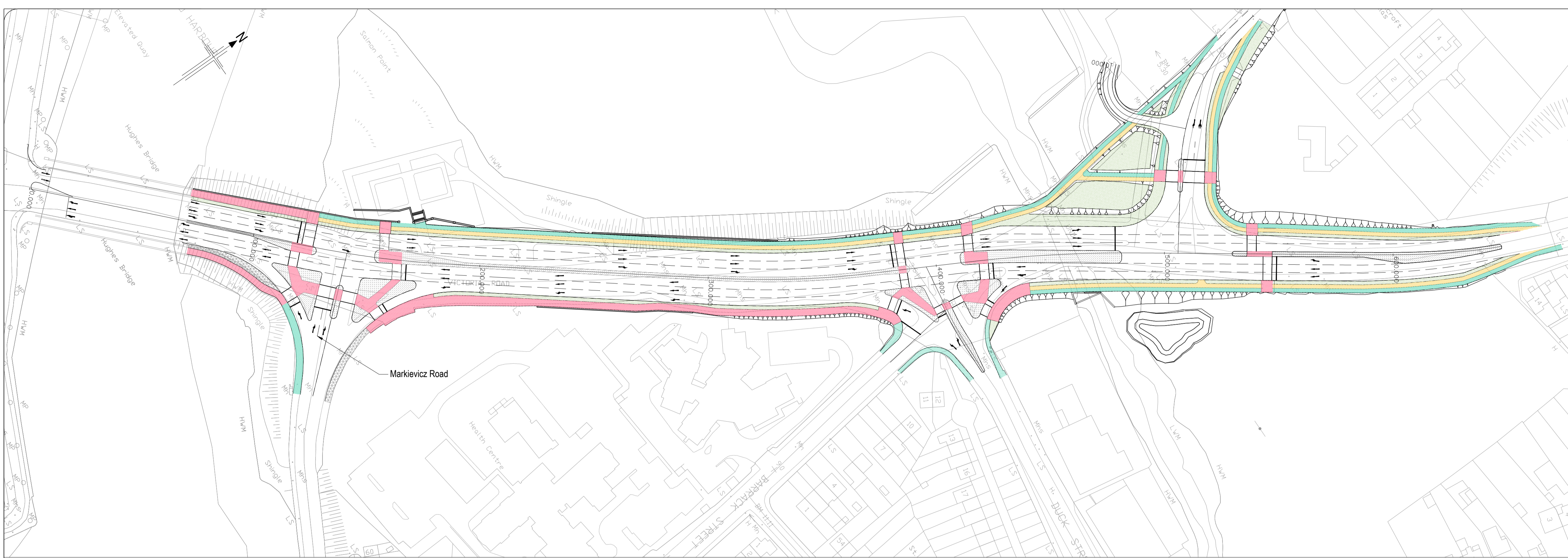


Merriem House  
Merriem Road  
Dublin 4  
Tel: +353 1 2695666  
http://www.jacobs.com/

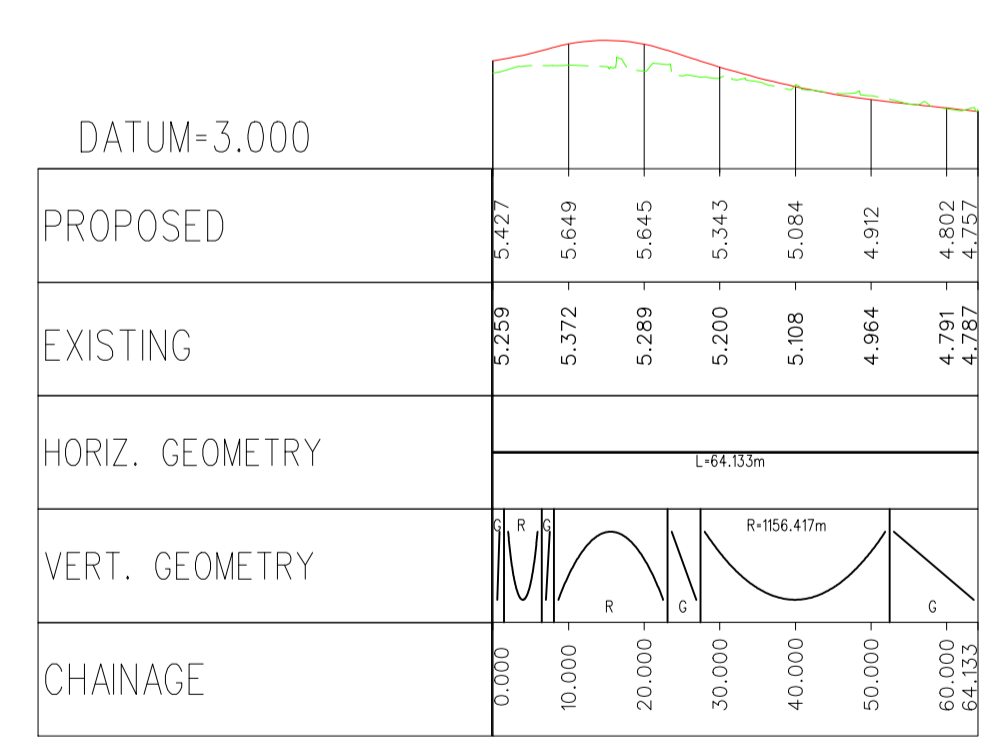
Rev	By	Date	Description
0	SJ	June 2016	First Issue
1	SJ	Aug 2016	Second Issue
2	SJ	Oct 2016	Third Issue
3	SJ	Dec 2016	Fourth Issue
4	GH	April 2017	Fifth Issue
5	GH	June 2017	Sixth Issue

Project:		N4-N15 SLIGO URBAN IMPROVEMENT SCHEME	
Component:		TAB5 Preliminary Design Report	
Title:		N4-N15 Plan and Profile	
Designed: GH	File Name:		Drawing No.
Drawn: SJ	Original scales: As shown @ A1		32106101/PDR/101
Checked: GH	Date: June 2017		

- Legend**
- Off Road Cycle Track
  - Footpath
  - Combined Footway/ Cyclepath
  - Grassed Verge
  - Pedestrian Deterrent Pavement
  - Traffic Island



Plan  
Scale = 1:1000




**MARCKEVICZ ROAD**

Long Section along Proposed Centerline  
Horizontal Scale = 1:1000, Vertical Scale = 1:100

© Ordnance Survey Ireland. All rights reserved.  
Licence number 2010/20 CCMA/ Sligo County Council









SLIGO COUNTY COUNCIL  
County Hall  
Riverside  
Sligo  
Co. Sligo  
Tel: +353 71 9111111  
<http://www.sligo.gov.ie/>

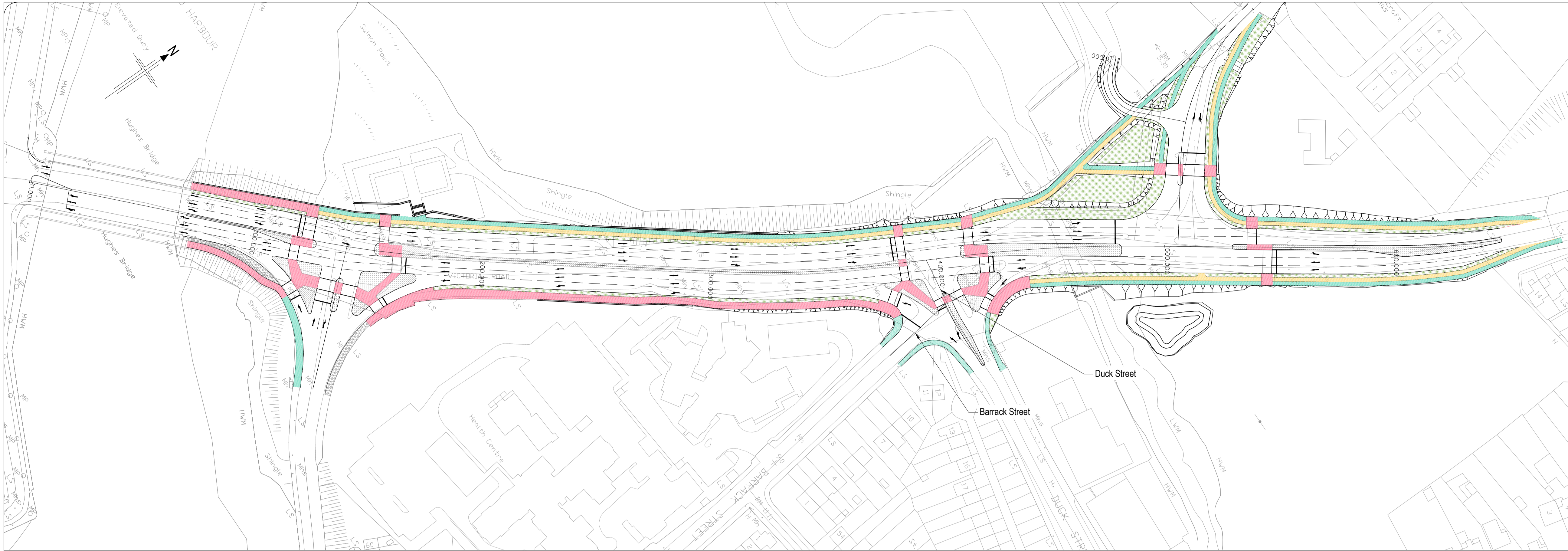


Rev	By	Date	Description
0	SJ	August 2016	First Issue

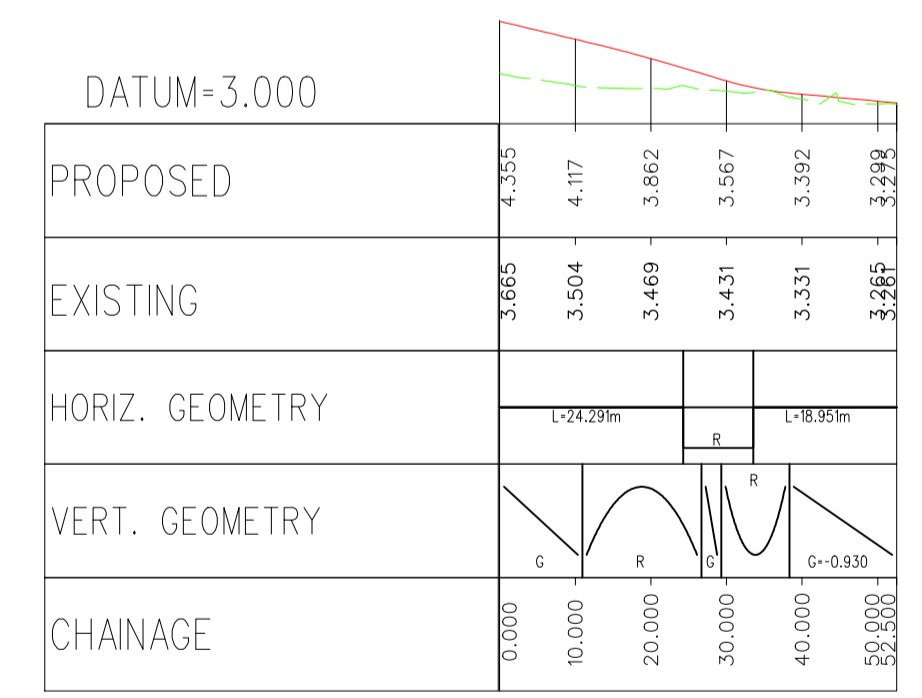
Project: N4-N15 SLIGO URBAN IMPROVEMENT SCHEME			
Component: TAB5 Preliminary Design Report			
Title: Side Roads Plan and Profile - Marckevicz Road			
Designed: GH	File Name: 32106101 NRA MFC Lot 1\F10 04 - Call Off Contracts\File 04.14 N4 Sligo	Drawing No: 32106101/PDR/110	
Drawn: SJ	Original scales: As shown @ A1		
Checked: GH	Date: August 2016		



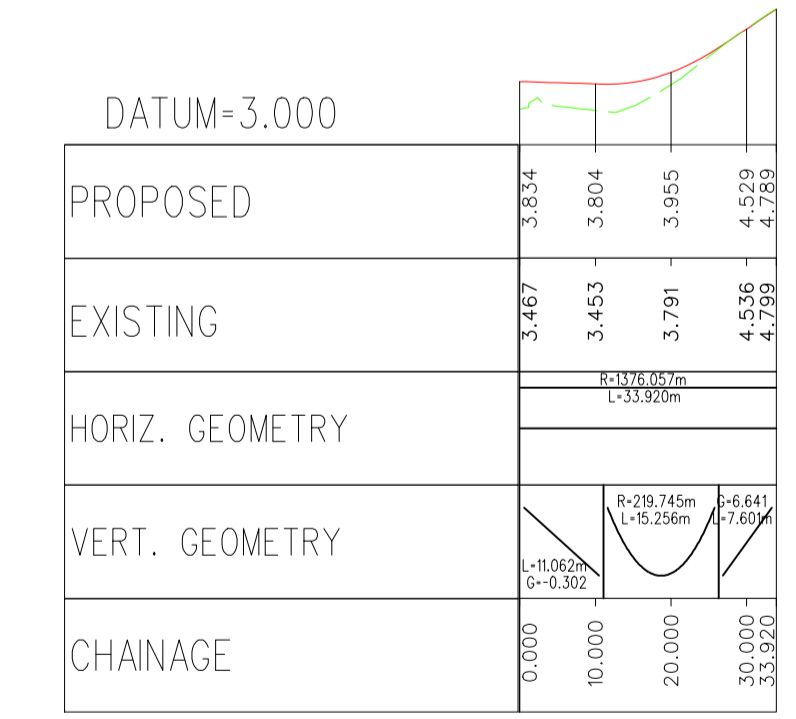
- Legend**
-  Off Road Cycle Track
  -  Footpath
  -  Combined Footway/ Cyclepath
  -  Grassed Verge
  -  Pedestrian Deterrent Pavement
  -  Traffic Island



Plan  
Scale = 1:1000



DUCK STREET




BARRACK STREET

Long Section along Proposed Centerline  
Horizontal Scale = 1:1000, Vertical Scale = 1:100

© Ordnance Survey Ireland. All rights reserved.  
Licence number 2010/20 CCMA/ Sligo County Council



SLIGO COUNTY COUNCIL  
County Hall  
Riverside  
Sligo  
Co. Sligo  
Tel: +353 71 9111111  
http://www.sligooco.ie/

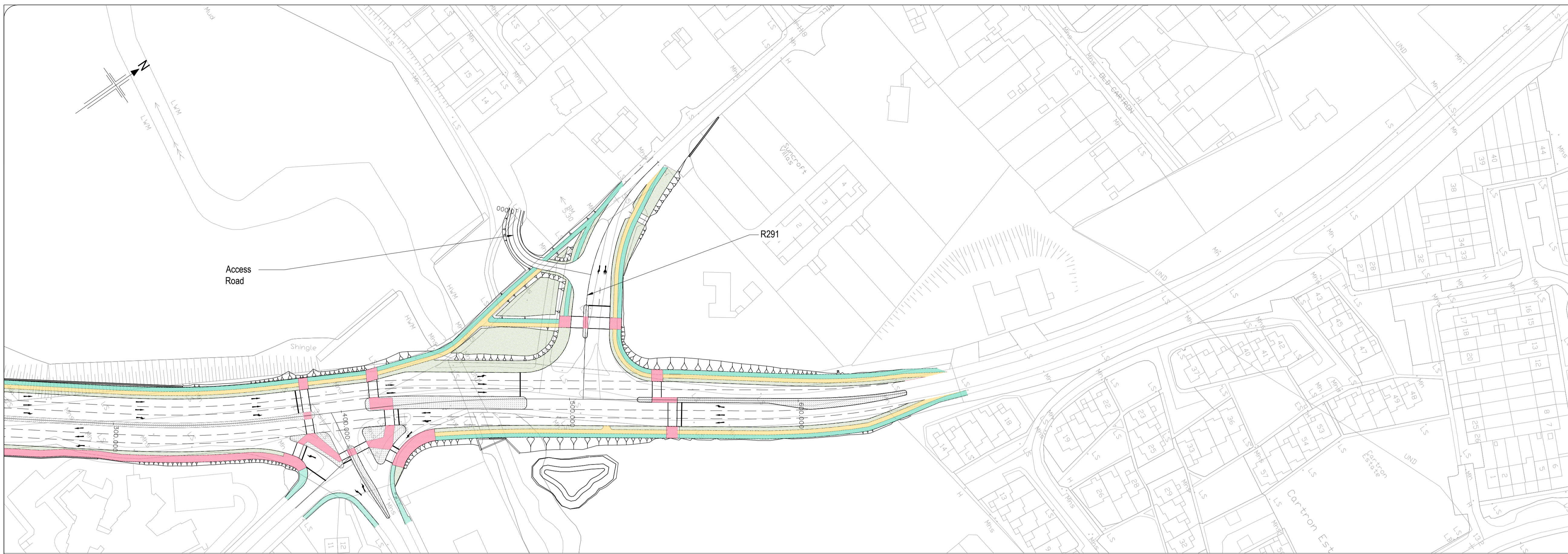


**JACOBS**  
Merrion House  
Merrion Road  
Dublin 4  
Tel: +353 1 2695666  
http://www.jacobs.com/

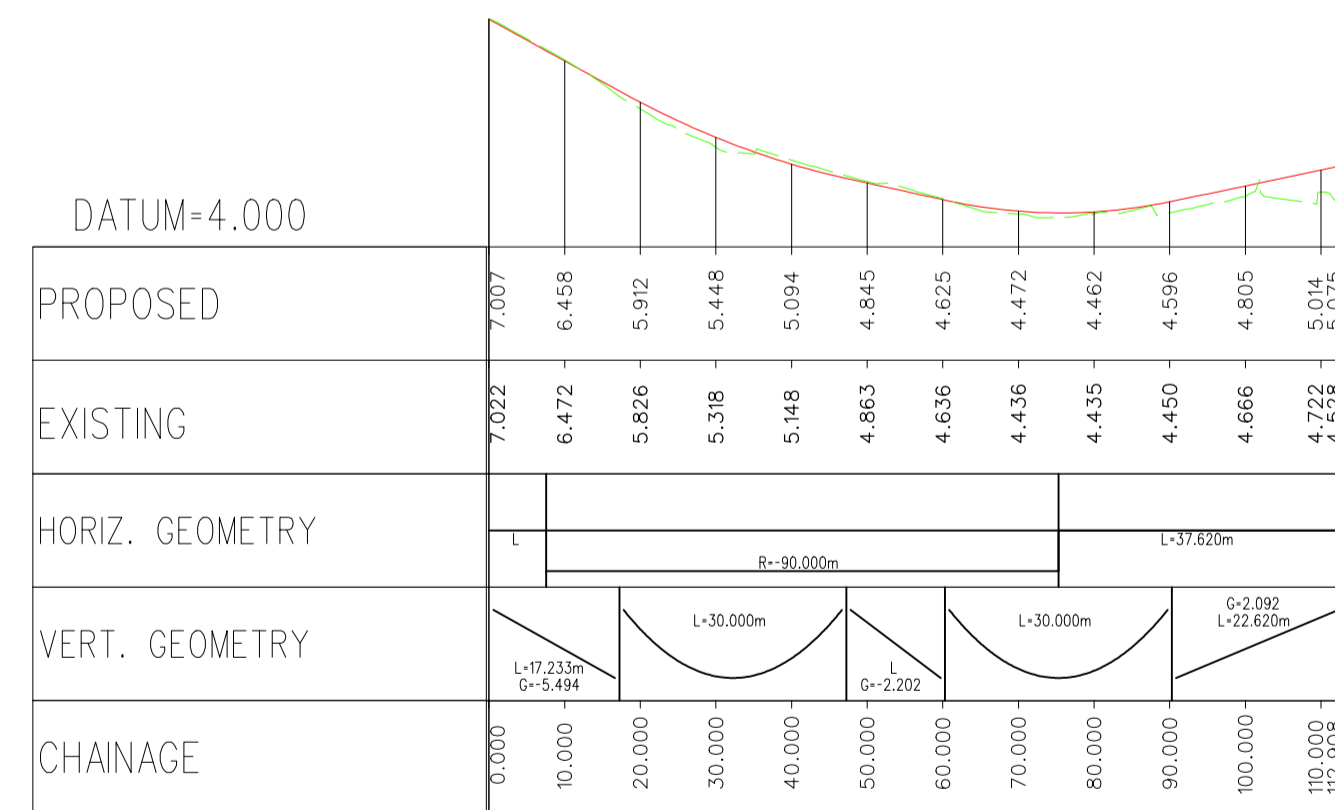
Rev	By	Date	Description
0	SJ	Aug 2016	First Issue

Project: N4-N15 SLIGO URBAN IMPROVEMENT SCHEME			
Component: TAB5 Preliminary Design Report			
Title: Side Roads Plan and Profile - Duck Street and Barrack Street			
Designed: GH	File Name: 32106101 NRA MFC Lot 1\Ffile 04 - Call Off Contracts\File 04.14 N4 Sligo	Drawing No: 32106101/PDR/120	
Drawn: SJ	Original scales: As shown @ A1		
Checked: GH	Date: August 2016		

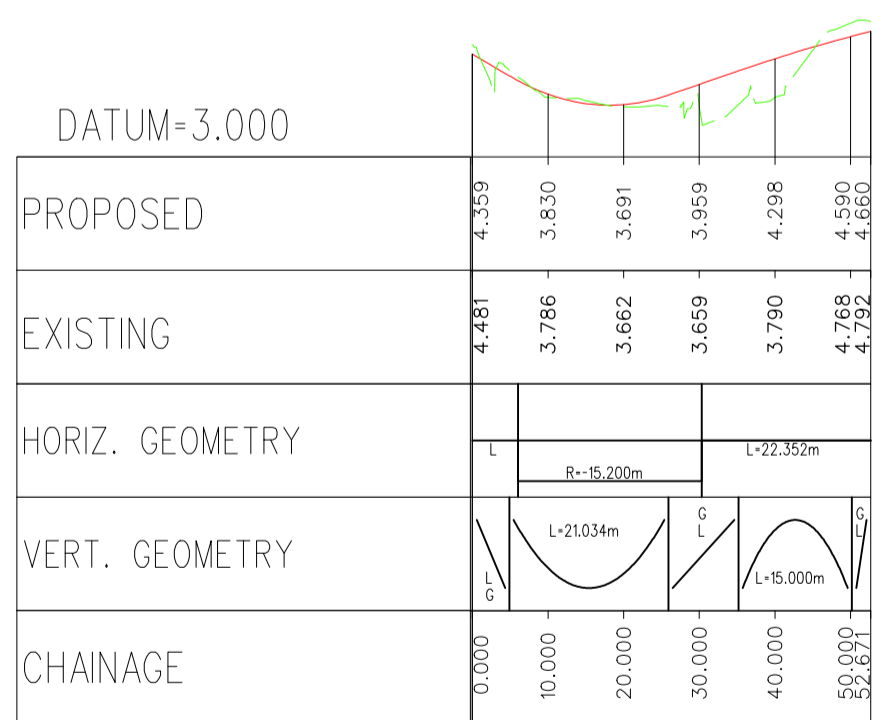
- Legend**
- Off Road Cycle Track
  - Footpath
  - Combined Footway/ Cyclepath
  - Grassed Verge
  - Pedestrian Deterrent Pavement
  - Traffic Island



Plan  
Scale = 1:1000



R291




ACCESS ROAD

Long Section along Proposed Centerline  
Horizontal Scale = 1:1000, Vertical Scale = 1:100

© Ordnance Survey Ireland. All rights reserved.  
Licence number 2010/20 CCMA/ Sligo County Council

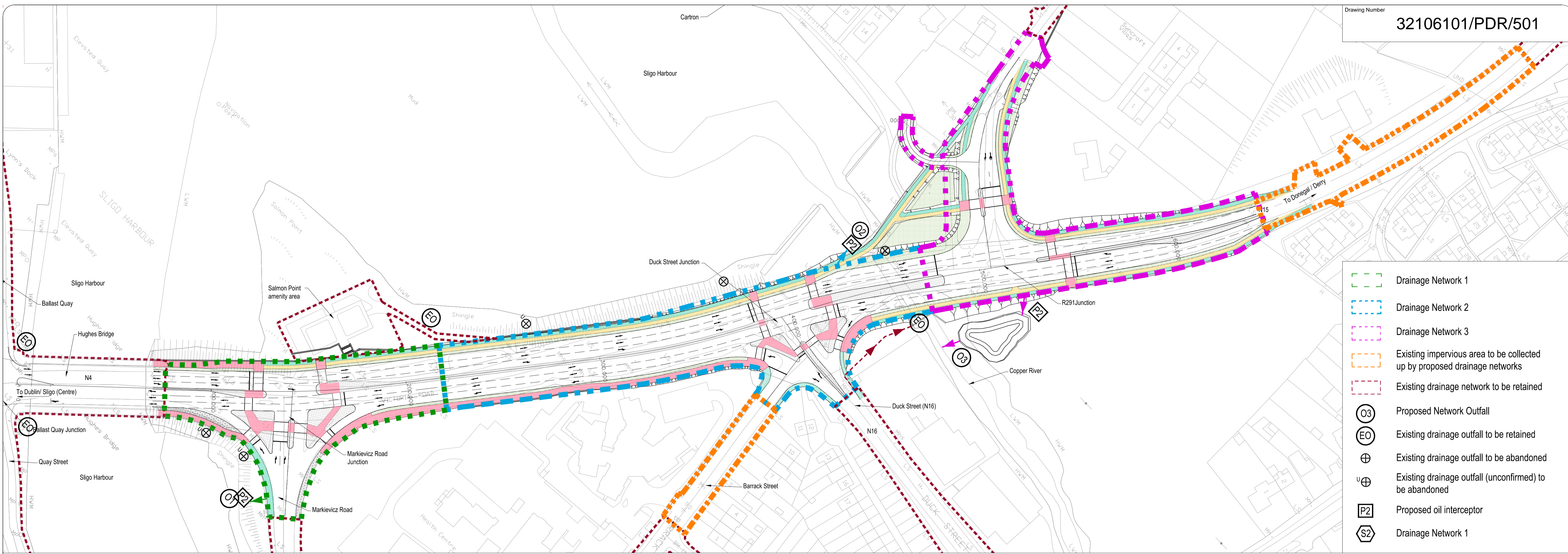


SLIGO COUNTY COUNCIL  
County Hall  
Riverside  
Sligo  
Co. Sligo  
Tel: +353 71 9111111  
<http://www.sligo.gov.ie/>

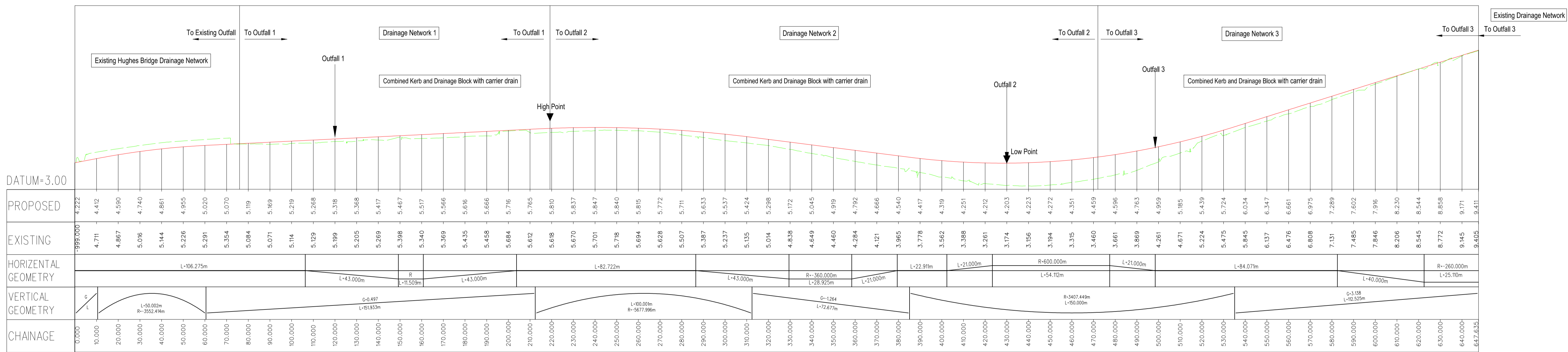


Rev	By	Date	Description
0	SJ	August 2016	First Issue

Project: N4-N15 SLIGO URBAN IMPROVEMENT SCHEME	
Component: TAB5 Preliminary Design Report	
Title: Side Road Plan and Profile - R291	
Designed: GH	File Name: 32106101 NRA MFC Lot 1\Ffile 04 - Call Off Contracts\File 04.14 N4 Sligo
Drawn: SJ	Original scales: As shown @ A1
Checked: GH	Date: August 2016
Drawing No: 32106101_PDR_130	



Plan  
Scale 1:1000









Long Section along Proposed Centerline  
Horizontal Scale = 1:1000, Vertical Scale = 1:100

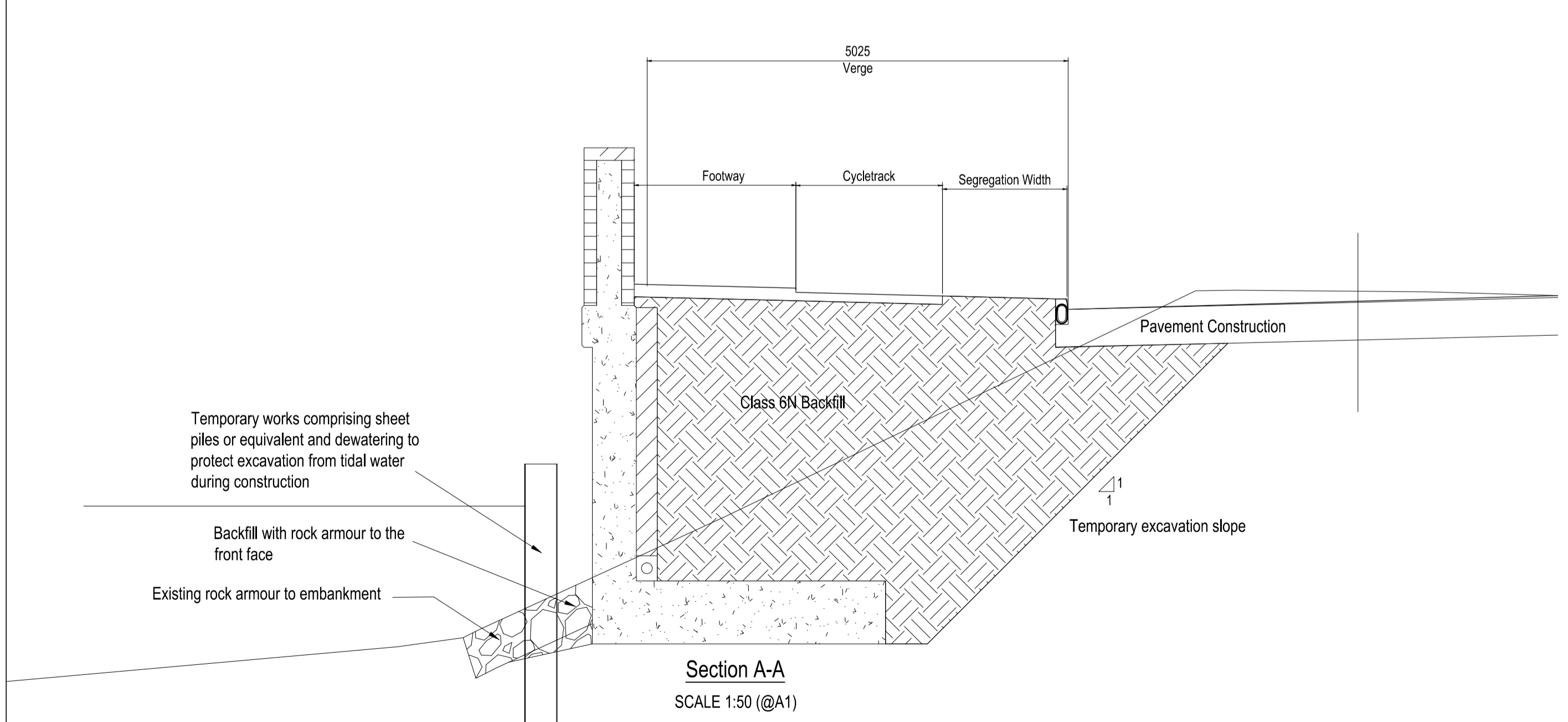
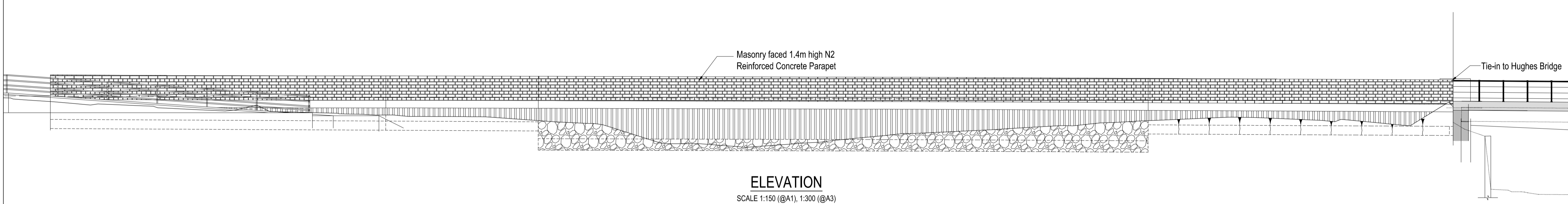
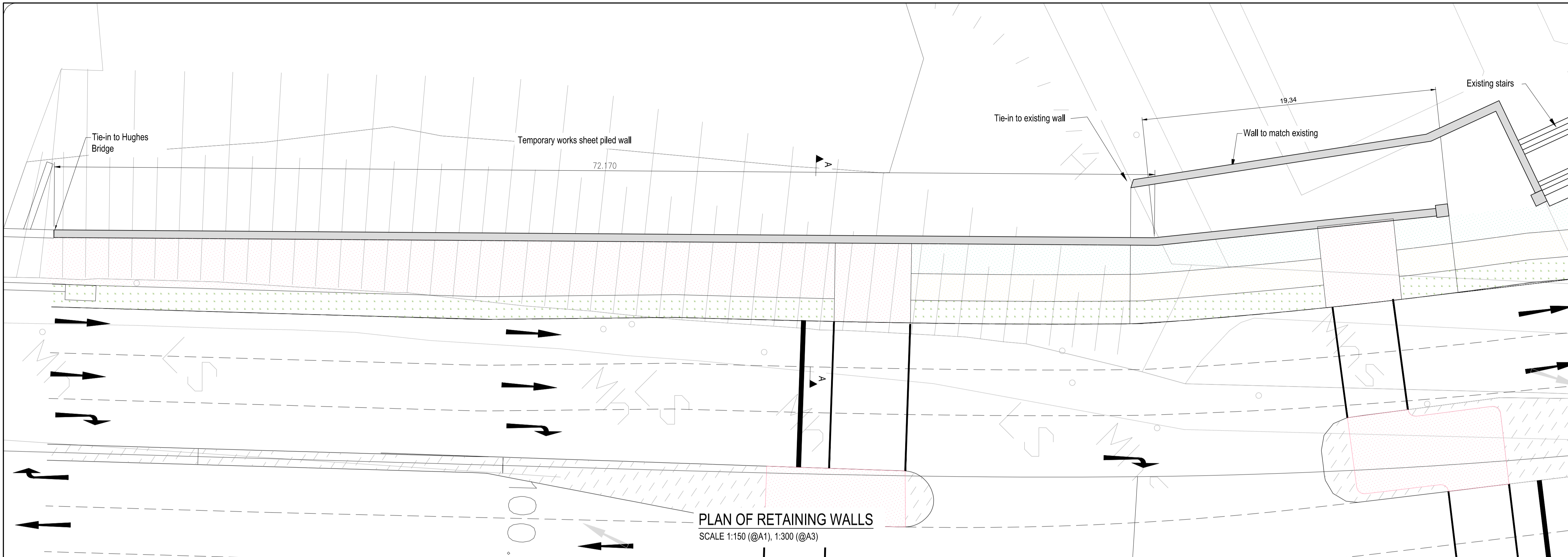
© Ordnance Survey Ireland. All rights reserved.  
Licence number 2010/20 CCMA/ Sligo County Council



Rev	By	Date	Description
0	SJ	Aug 2016	First Issue

Project: N4-N15 SLIGO URBAN IMPROVEMENT SCHEME	
Component: TA85 Preliminary Design Report	
Title: Surface Water Drainage	
Designed: GH	File Name: 32106101 NRA MFC Lot 1\Fig 04 - Call Off Contracts\Fig 04.14 N4 Sligo
Drawn: SJ	Scale: As shown @ A1
Checked: GH	Date: June 2016
Drawing No: 32106101/PDR/501	

- Legend**
-  Off Road Cycle Track
  -  Footpath
  -  Combined Footway/ Cyclepath
  -  Grassed Verge
  -  Pedestrian Deterrent Pavement
  -  Traffic Island









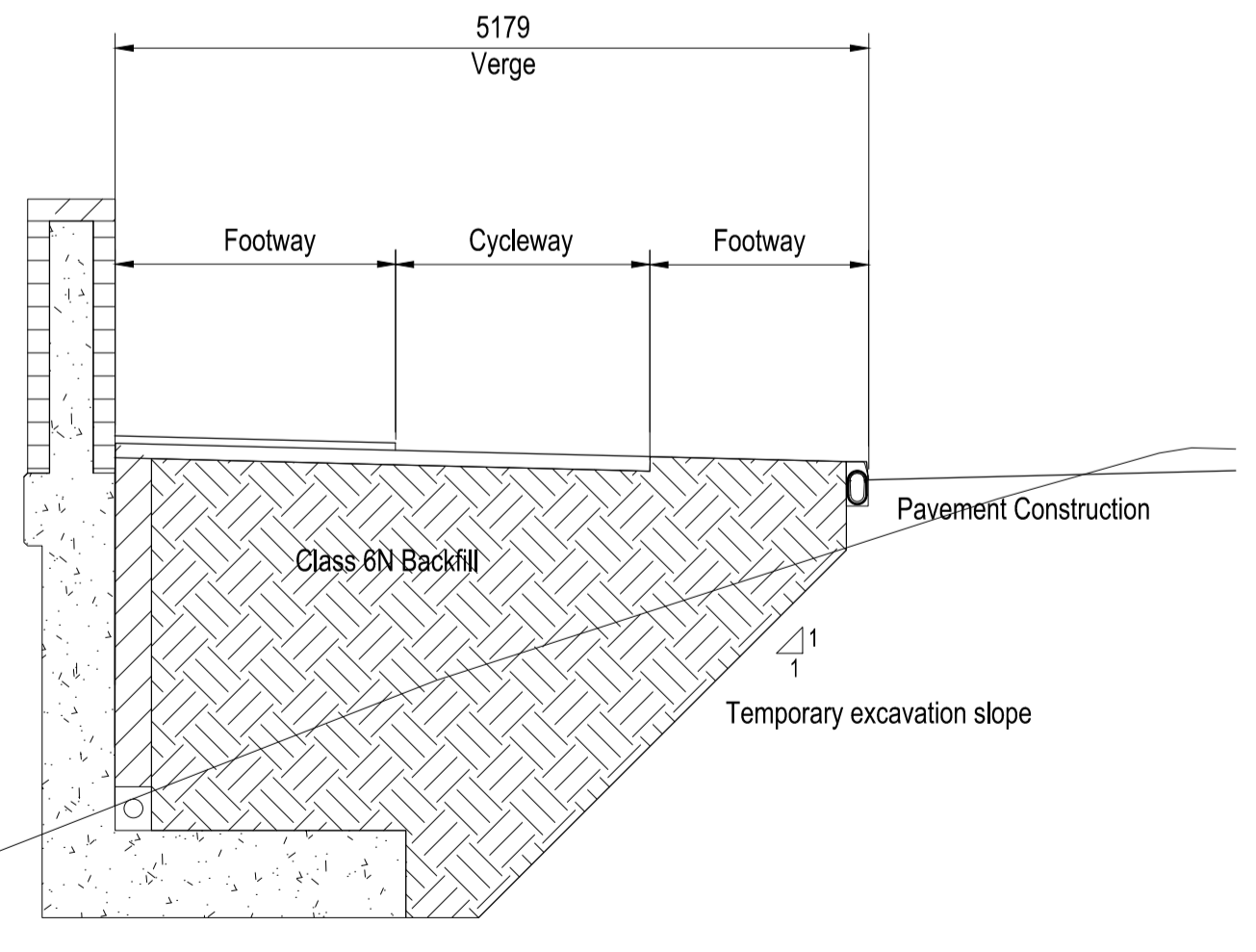
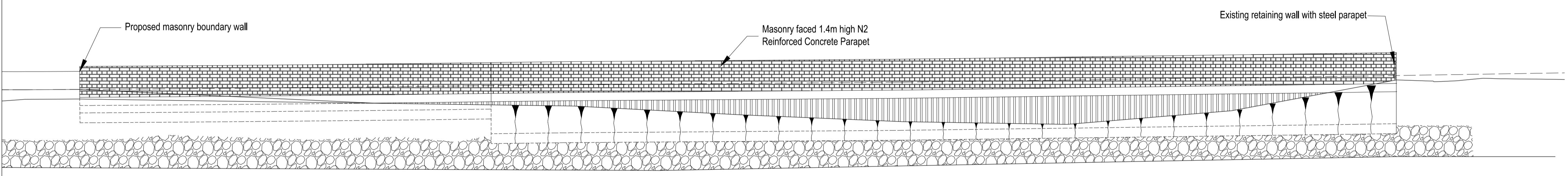
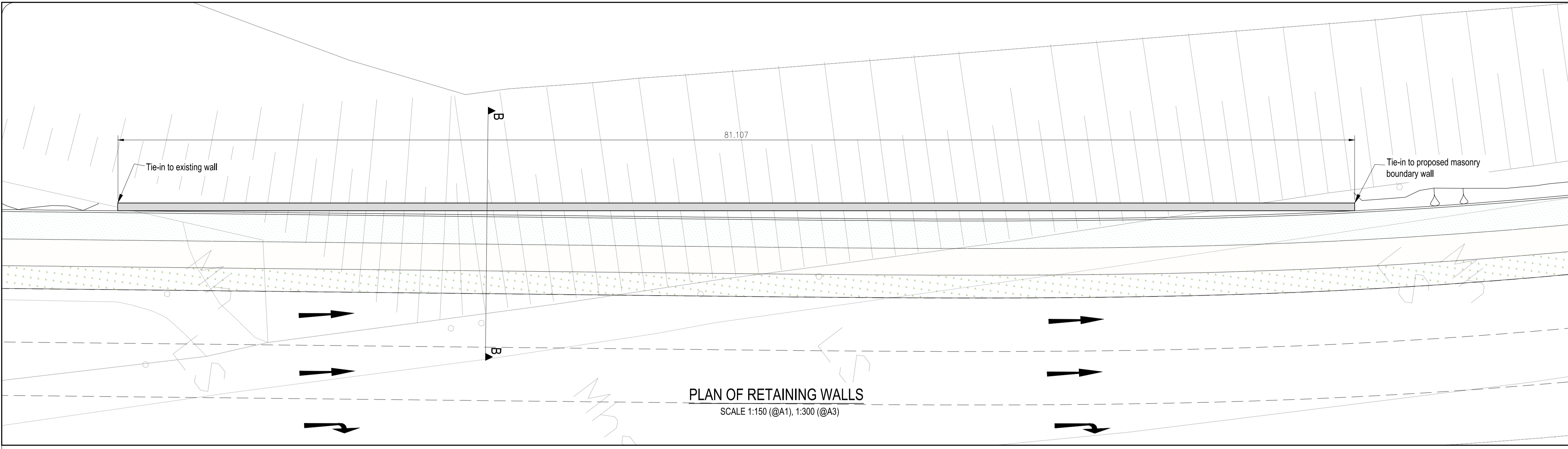
© Ordnance Survey Ireland. All rights reserved.  
Licence number 2010/20 CCMA/ Sligo County Council



Rev	By	Date	Description
0	SJ	Aug 2016	First Issue

Project: N4-N15 SLIGO URBAN IMPROVEMENT SCHEME	
Component: TA85 Preliminary Design Report	
Title: Salmon Point Retaining Wall 1	
Designed: GH	File Name: 32106101 NRA MFC Lot 1\Fig 04 - Call Off Contract\Fig 04.14 N4 Sligo
Drawn: SJ	Original scales: As shown @ A1
Checked: GH	Date: August 2016
Drawing No: 32106101/PDR/1701	


- Legend**
-  Off Road Cycle Track
  -  Footpath
  -  Combined Footway/ Cyclepath
  -  Grassed Verge
  -  Pedestrian Deterrent Pavement
  -  Traffic Island



© Ordnance Survey Ireland. All rights reserved.  
Licence number 2010/20 CCMA/ Sligo County Council



SLIGO COUNTY COUNCIL  
County Hall  
Riverside  
Sligo  
Co. Sligo  
Tel: + 353 71 9111111  
http://www.sligococo.ie/

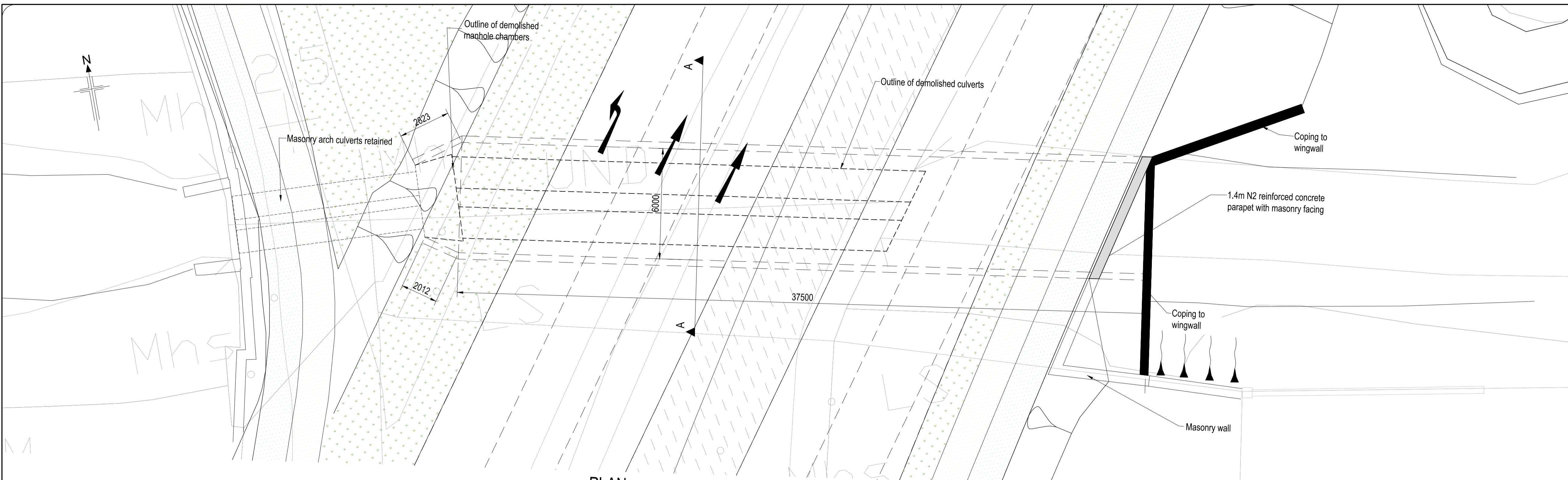


Rev	By	Date	Description
0	SJ	Aug 2016	First Issue

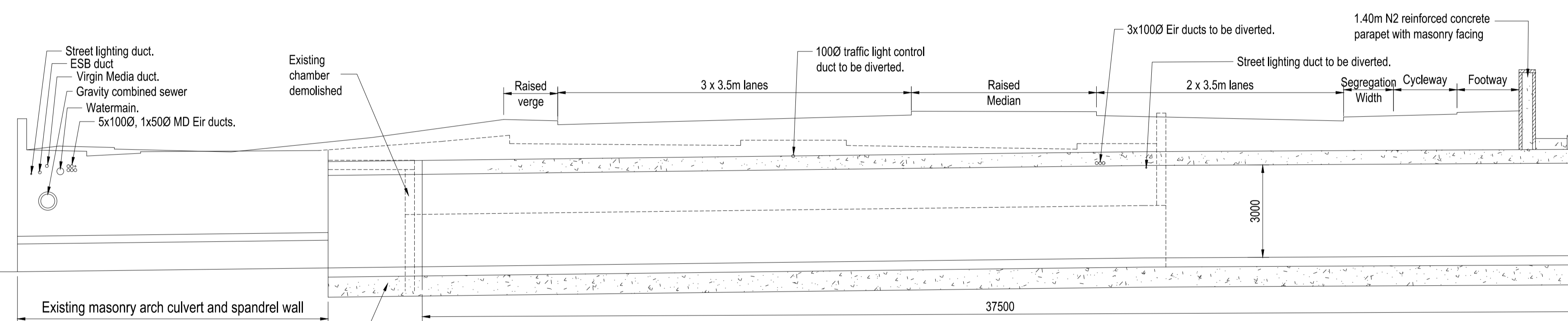
Project:		N4-N15 SLIGO URBAN IMPROVEMENT SCHEME	
Component:		TA85 Preliminary Design Report	
Title:		Salmon Point Retaining Wall 2	
Designed: GH	File Name:	32106101 NRA MFC Lox 11File 04 - Call Off Contracts/File 04.14 N4 Sligo	
Drawn: SJ	Original scales:	As shown @ A1	
Checked: GH	Date:	August 2016	
Drawing No:			32106101/PDR/1710

Legend

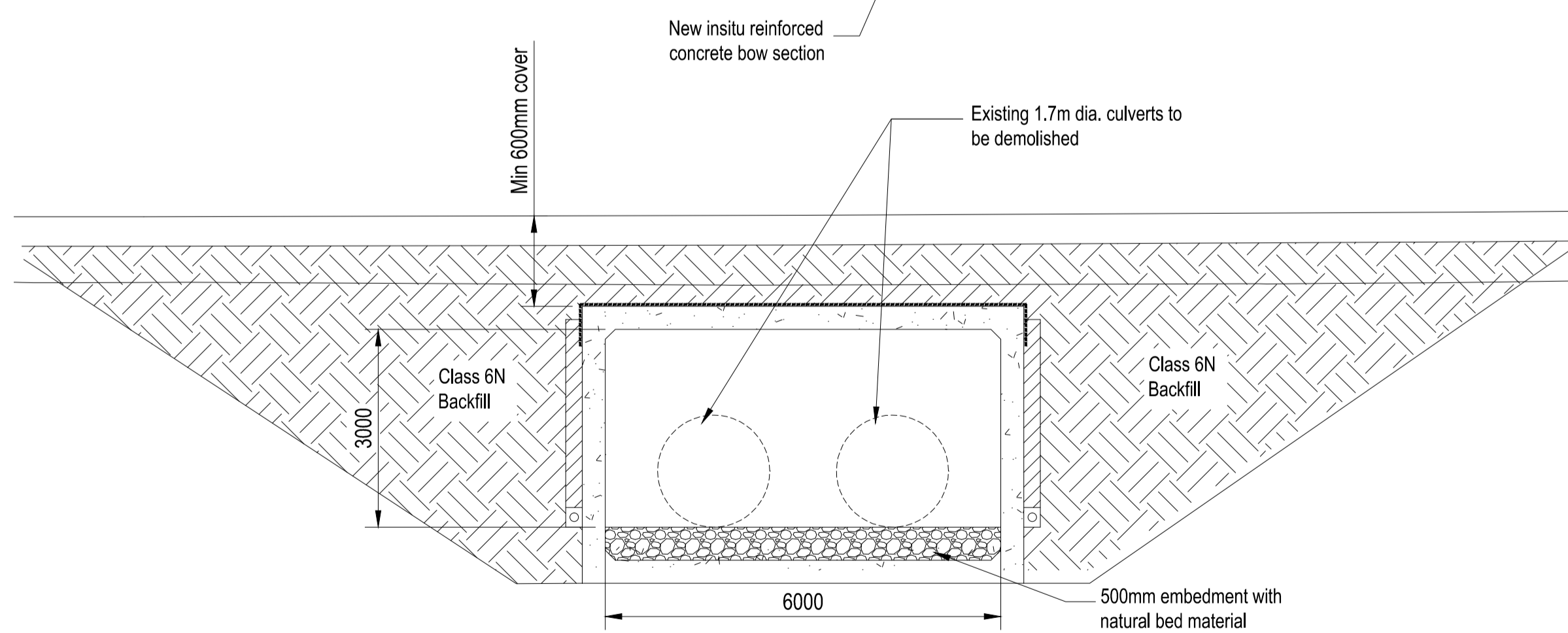
-  Off Road Cycle Track
-  Footpath
-  Combined Footway/ Cyclepath
-  Grassed Verge
-  Pedestrian Deterrent Pavement
-  Traffic Island



PLAN  
SCALE 1:125



LONG SECTION  
SCALE 1:100




SECTION A-A  
SCALE 1:75

© Ordnance Survey Ireland. All rights reserved.  
Licence number 2010/20 CCMA/ Sligo County Council



SLIGO COUNTY COUNCIL  
County Hall  
Riverside  
Sligo  
Co. Sligo  
Tel: +353 71 911111  
http://www.sligo.coco.ie/



Rev	By	Date	Description
0	0	Aug 2016	First Issue

Project:		N4-N15 SLIGO URBAN IMPROVEMENT SCHEME	
Component:		TA85 Preliminary Design Report	
Title:		Copper River Culvert General Arrangement	
Designed: GH	File Name:	32106101 NRA MFC Lot 1/1 File 04 - Call Off Contracts/ File 04.14 N4 Sligo	Drawing No:
Drawn: SJ	Original scales:	As shown @ A1	32106101/PDR/1720
Checked: GH	Date:	August 2016	